Lakeview Ave
also has a
few properties
on private ROW

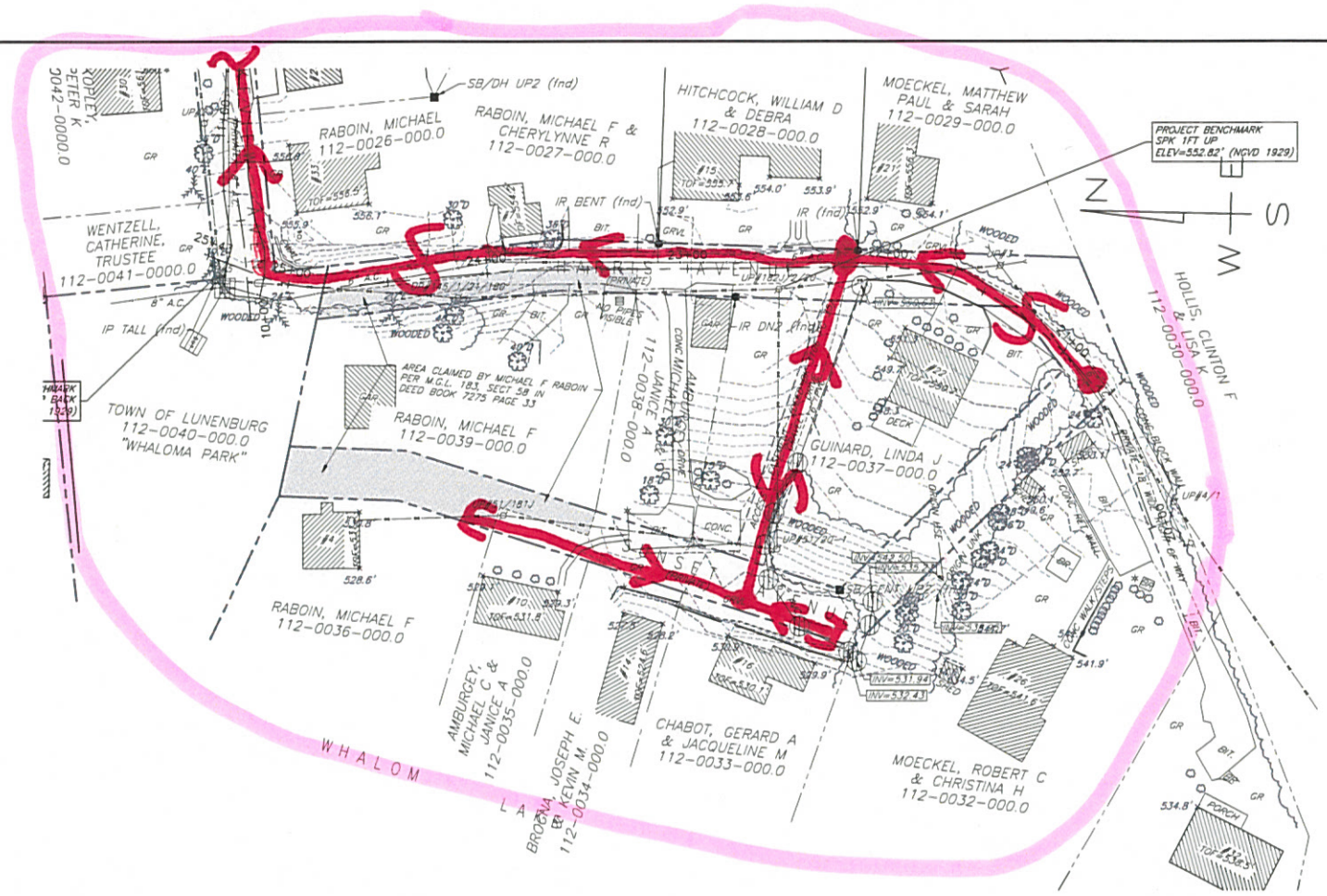

PLAN
SCALE: 1"=40'

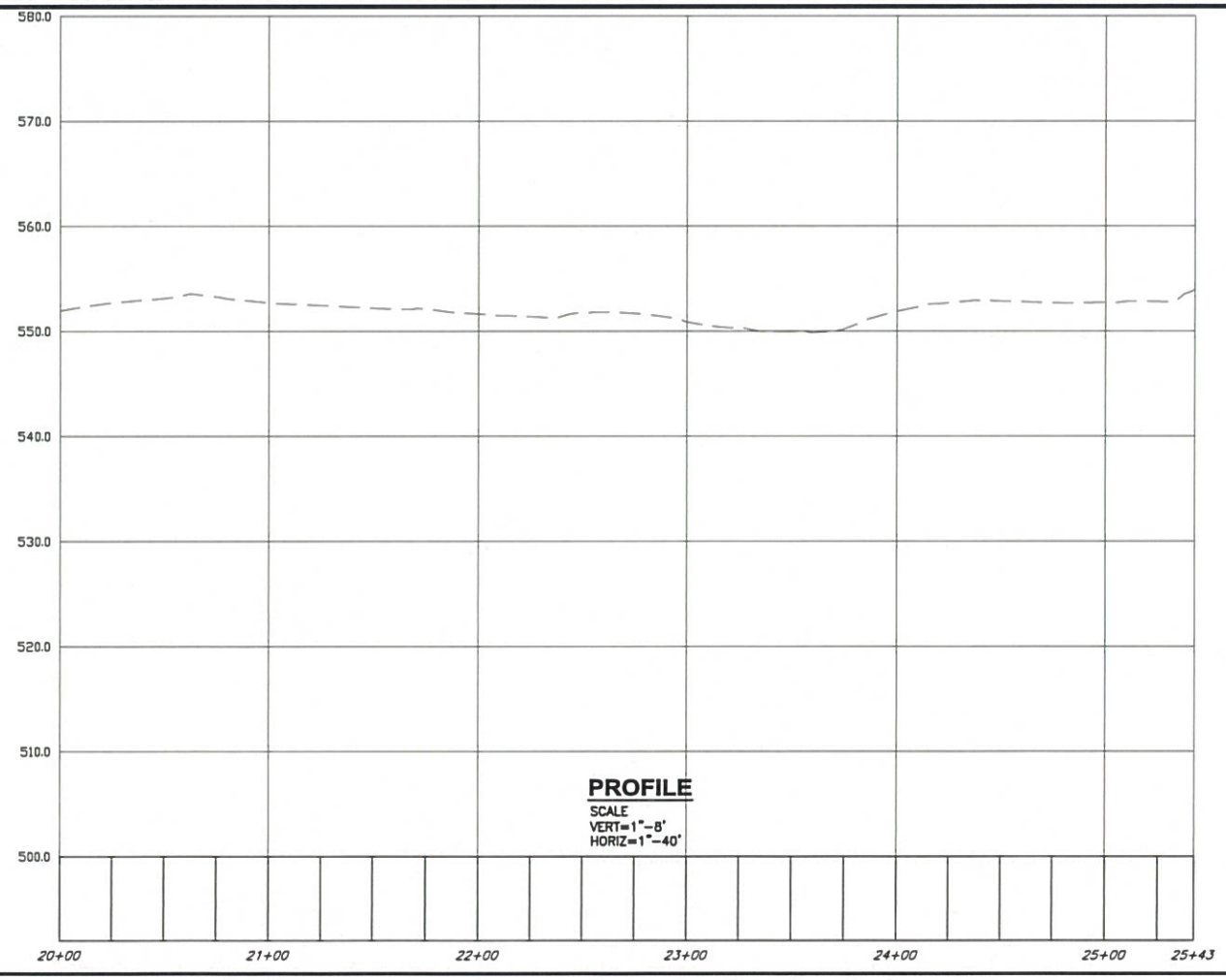

PROFILE
SCALE
VERT=1"=8'
HORIZ=1"=40'

NO.	SUBMISSIONS/REVISIONS	APP'D	DATE
1			
2			
3			
4			

DESIGNED BY:
CAD COORD:
CAD:
CHECKED BY:
DATE:
APPROVED BY:
DATE:
PROJECT NO. 12990A

WRIGHT-PIERCE
Engineering a Better Environment
Offices Throughout New England
888.621.8156 | www.wright-pierce.com

CITY OF LUNENBURG MA.
DEPARTMENT OF PUBLIC WORKS
CROSS ROAD AND PRATT ST
SEWER EXTENSION PROJECT

DRAWING
C-7

G:\DWGS\MA\LUNENBURG\12990A-SEWERZONE6_ZONE9\12990A - FD\CIV\12990A-HARRIS P&P.DWG | HARRIS PLAN AND PROFILE | | 1:4.56 | ---- | 9/9/2014 4:43:16 PM | JAMES.HOYT

LAST SAVED BY: SHAUN.VANDO 9/8/2014 11:17 AM

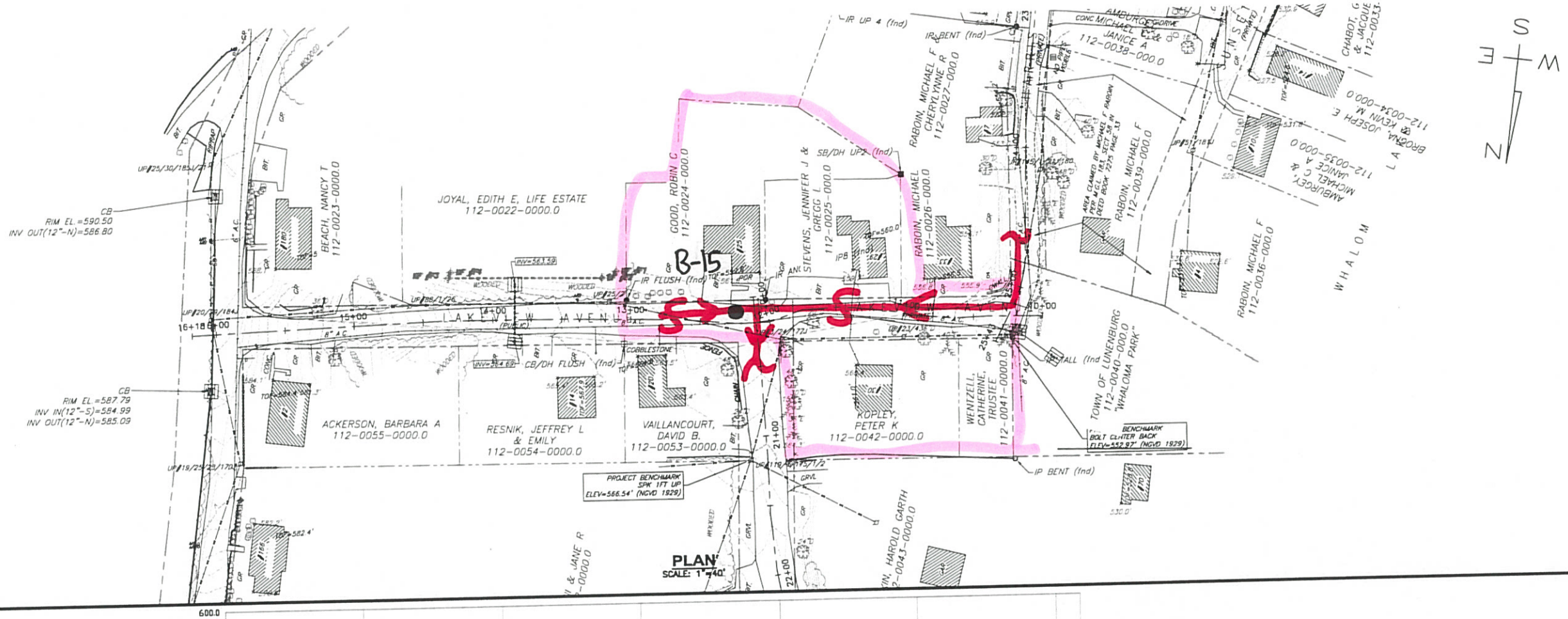

PLAN
SCALE: 1"=40'

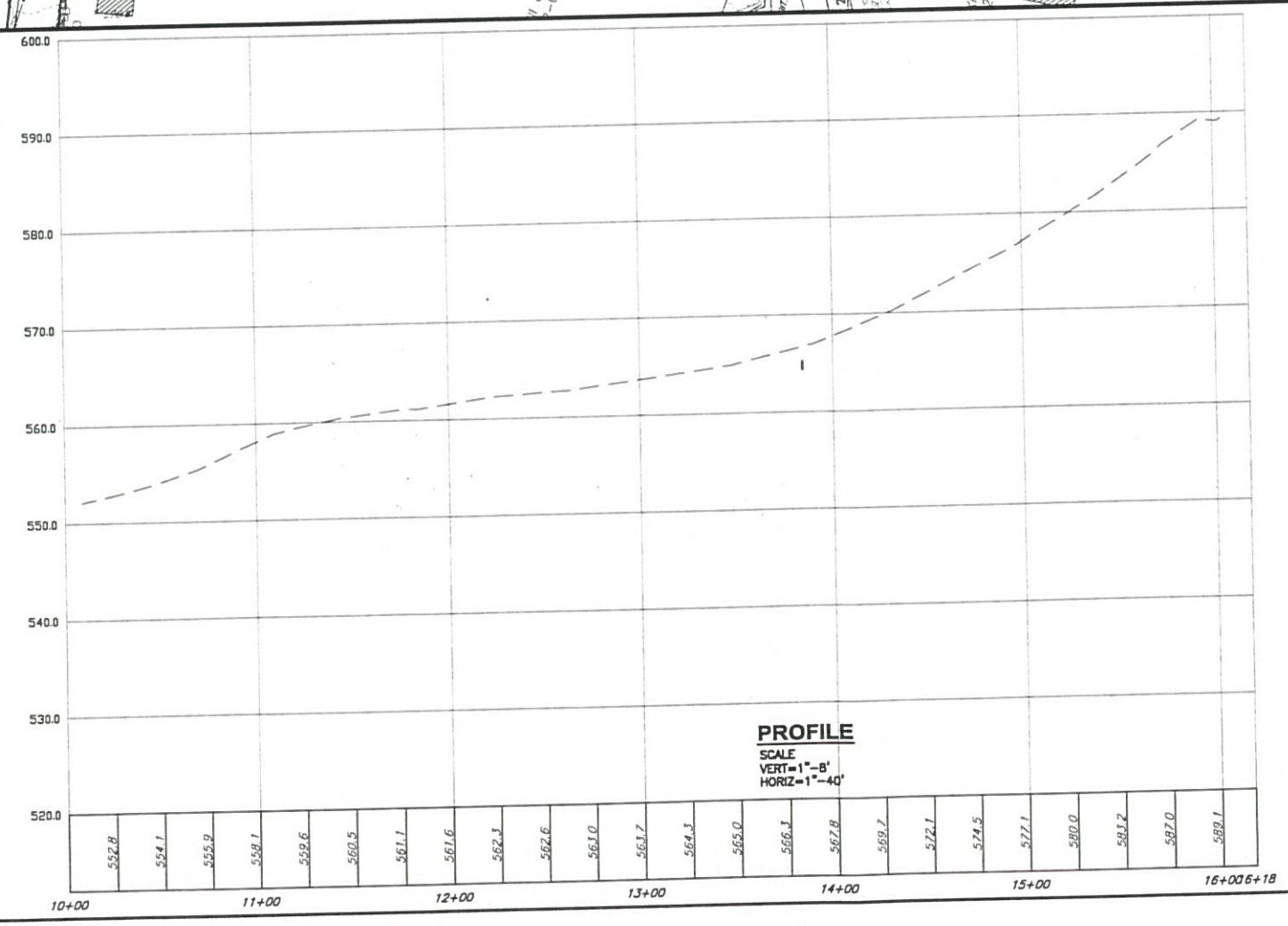

PROFILE
SCALE
VERT=1"=8'
HORIZ=1"=40'

NO.	SUBMISSIONS/REVISIONS	APP'D

DESIGNED BY:
CAD COORD.:
CAD:
CHECKED BY:
DATE:
APPROVED BY:
DATE:
PROJECT NO. 12990A

WRIGHT-PIERCE
Engineering a Better Environment
Offices Throughout New England
888.621.8156 | www.wright-pierce.com

CITY OF LUNENBURG MA,
DEPARTMENT OF PUBLIC WORKS
CROSS ROAD AND PRATT ST
SEWER EXTENSION PROJECT

DRAWING
C-8

LAST SAVED BY: DXS 8/22/2014 9:44

9/3/2014 9:38:32 AM | SHAUN.VANDO

G:\DWGS\MA\LUNENBURG\12990A-SEWERZONE6_ZONE9\12990A - FD\CIV\12990A-HARRIS P&P.DWG | LAKE VIEW PLAN AND PROFILE | 1:4.56

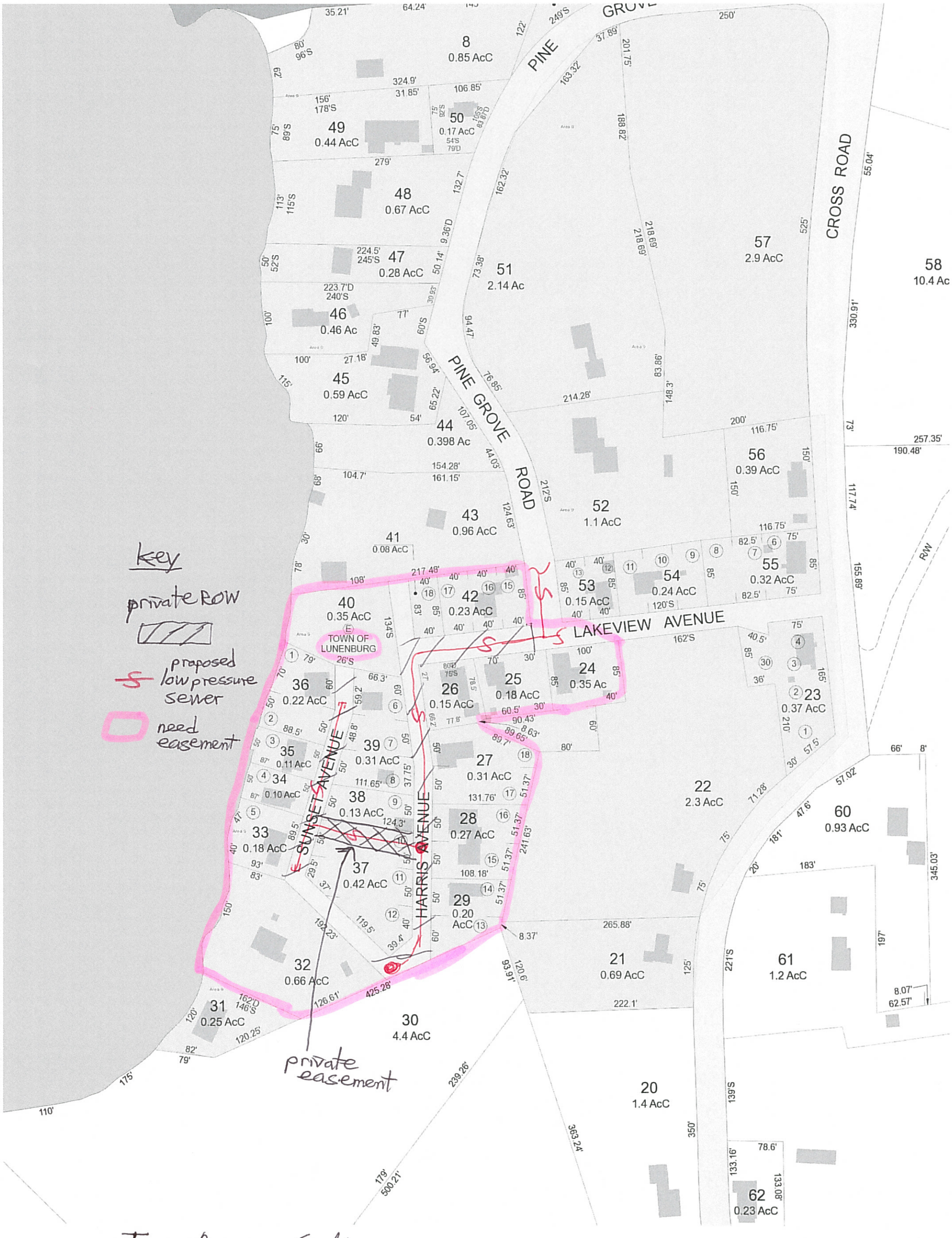

Town Assessor's Map